









Village of Fowler

Official Zoning Map

September 2008

Legend

-  Village Boundary
-  R-1 Single Family Residential District
-  R-2 Single, Two & Multi-Family Residential District
-  C-1 Central Business District
-  C-2 General Business District
-  I Industrial District
-  PUD Planned Unit Development



Sources:
Data Information- Clinton County GIS Department